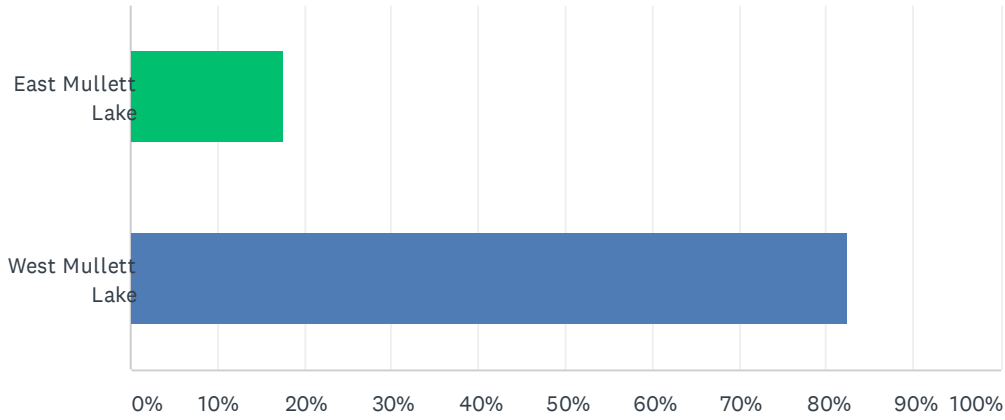


# Q1 Please let us know what side of Mullett Lake you are on

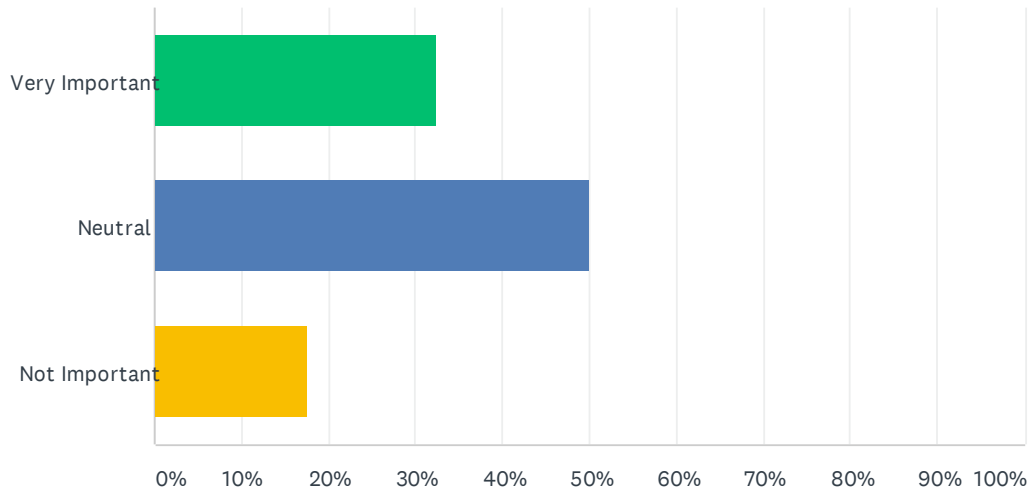
Answered: 102 Skipped: 0



| ANSWER CHOICES    | RESPONSES |
|-------------------|-----------|
| East Mullett Lake | 17.65% 18 |
| West Mullett Lake | 82.35% 84 |
| TOTAL             | 102       |

## Q2 Kayak Launch Site

Answered: 102 Skipped: 0

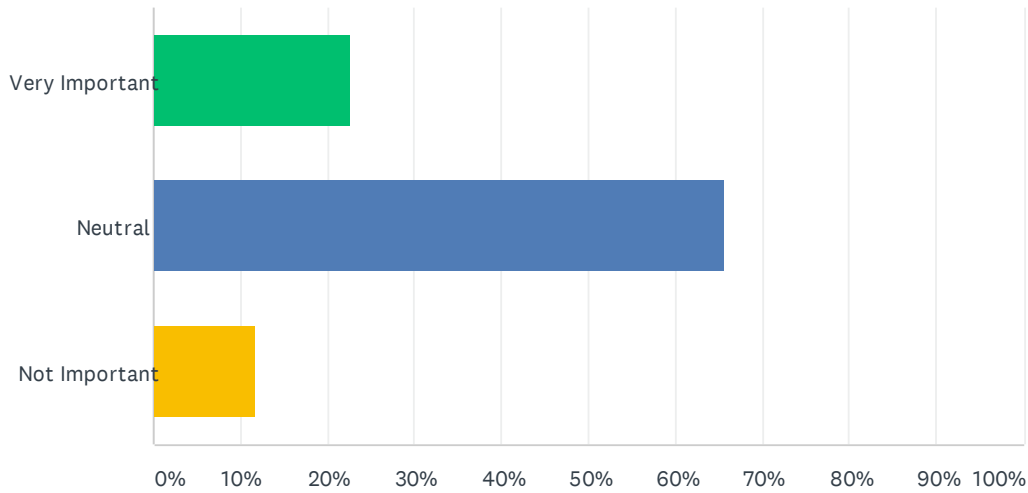


| ANSWER CHOICES | RESPONSES  |
|----------------|------------|
| Very Important | 32.35% 33  |
| Neutral        | 50.00% 51  |
| Not Important  | 17.65% 18  |
| <b>TOTAL</b>   | <b>102</b> |

| #  | OPTIONAL COMMENT   | DATE               |
|----|--|--------------------|
| 1  | More people are using kayaks. They are hazardous on the lake because they are hard to see. If we are building a launch site, post some warnings and advice to always wear a PFD. | 9/4/2021 12:21 PM  |
| 2  | I don't Have a kayak so this is not a priority for me but I see where I could be for those that do.  | 9/1/2021 1:33 PM   |
| 3  | Better Kayaks than outboard racers!  | 8/31/2021 5:27 PM  |
| 4  | Launch with bars and inclosure to assist getting out for older kayakers!   | 8/31/2021 1:53 PM  |
| 5  | Plenty of public launch spots available  | 8/31/2021 10:05 AM |
| 6  | Completely unneeded. We have two boat launches, two public-access beaches, and several public-access road ends. Plenty of space for a kayak launch.                              | 8/31/2021 9:28 AM  |
| 7  | When you keep adding additional sites you will need more parking. All township assets need operational funds to provide maintenance.   | 8/31/2021 5:43 AM  |
| 8  | Current public beach and boat dock set up adequate   | 8/30/2021 11:57 PM |
| 9  | RANCH ROAD RESURFACING. HAS NOT BEEN REPAIRED IN OVER 30 YEARS. EXTREMELY DANGEROUS FOR BIKERS GOING DOWNHILL  | 8/30/2021 10:13 PM |
| 10 | Needed easy access to lake to launch. So sold the kayaks.  | 8/30/2021 10:01 PM |

### Q3 Boy Scout Park Enhancements

Answered: 102 Skipped: 0

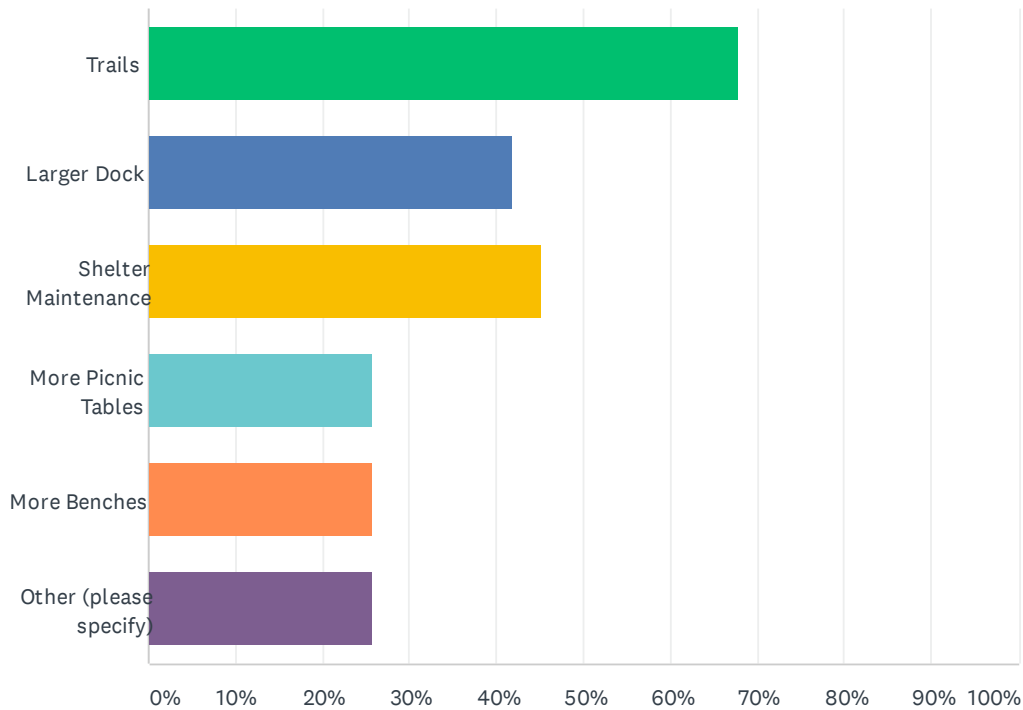


| ANSWER CHOICES | RESPONSES |            |
|----------------|-----------|------------|
| Very Important | 22.55%    | 23         |
| Neutral        | 65.69%    | 67         |
| Not Important  | 11.76%    | 12         |
| <b>TOTAL</b>   |           | <b>102</b> |

| #  | OPTIONAL COMMENT   | DATE               |
|----|--|--------------------|
| 1  | Is there a website that advertises it?? I think it is nicely designed and a great place for either swimming or boating and hope those who rent boats to use on the lake know about the facilities there. | 9/4/2021 12:21 PM  |
| 2  | Haven't been there before.   | 9/1/2021 1:33 PM   |
| 3  | I need to have a look at the park since I am not familiar with this park.  | 9/1/2021 11:28 AM  |
| 4  | where is Boy Scout park?   | 9/1/2021 8:50 AM   |
| 5  | Put up some signage so the residents know it exists.   | 8/31/2021 7:05 PM  |
| 6  | Any stats on usage of this site? Seems like usage would dictate \$\$ spent.  | 8/31/2021 1:44 PM  |
| 7  | I understand there's a problem with birds under the pavilion roof. You should consider putting heavy gauge fishing line across the supports to discourage birds from flying in there.                    | 8/31/2021 12:28 PM |
| 8  | Wouldn't Boy Scouts benefit from making improvements themselves?   | 8/31/2021 10:05 AM |
| 9  | Why not install some seasonal camp spots, employ a warden to collect money from campers and monetize that park?  | 8/31/2021 9:28 AM  |
| 10 | Never been there.  | 8/31/2021 5:43 AM  |
| 11 | Should be determined by those on east side of mullett  | 8/30/2021 11:57 PM |
| 12 | Need to keep east side happy with their park.  | 8/30/2021 10:01 PM |
| 13 | I have not used it very much in the past but I hope that it is well maintained for those that do use it.   | 8/29/2021 9:36 AM  |

## Q4 If you chose 'very important' to Q3, please let us know what type of enhancements you would like

Answered: 31 Skipped: 71



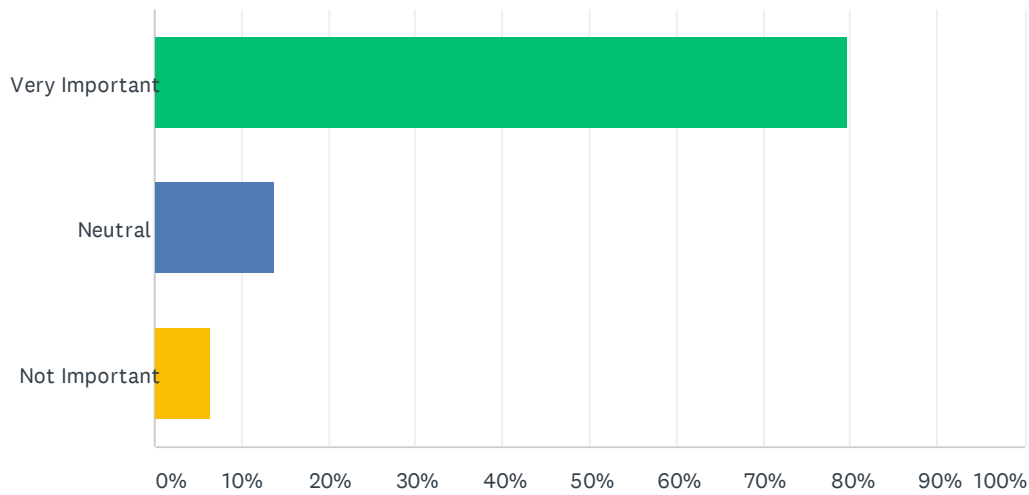
| ANSWER CHOICES         | RESPONSES |    |
|------------------------|-----------|----|
| Trails                 | 67.74%    | 21 |
| Larger Dock            | 41.94%    | 13 |
| Shelter Maintenance    | 45.16%    | 14 |
| More Picnic Tables     | 25.81%    | 8  |
| More Benches           | 25.81%    | 8  |
| Other (please specify) | 25.81%    | 8  |
| Total Respondents: 31  |           |    |

| # | OTHER (PLEASE SPECIFY)  | DATE              |
|---|---|-------------------|
| 1 | Maps or other info at the marinas where vacationers rent boats so that this can be a destination to visit or picnic with bathrooms. | 9/4/2021 12:21 PM |
| 2 | What upgrades are done in Topinabee the same should be done for Boy Scout rd park   | 9/1/2021 7:27 AM  |
| 3 | Signage for people to know the park exists.   | 8/31/2021 7:05 PM |
| 4 | Why not install some seasonal camp spots, employ a warden to collect money from campers and monetize that park?                     | 8/31/2021 9:28 AM |
| 5 | Dog park  | 8/31/2021 8:59 AM |
| 6 | On the beach....need a shaded area for adults watching their kids. Please consider some type  | 8/31/2021 8:42 AM |

|   |  |                    |
|---|--|--------------------|
|   | of shelter.  |                    |
| 7 | I don't use the East side if the lake.   | 8/30/2021 10:38 PM |
| 8 | More aesthetics appealing—lots of money spent on Topinabee site, Boy Scout seems like an afterthought. The hut is not a place to gather. A shaded pavilion for picnic area would be nice, would love trails. Also, how about some landscaping? There are planters etc at Topinabee. And a play structure for kids. Want some equity in both sides of the lake. | 8/30/2021 9:51 PM  |

## Q5 Pedestrian Safety Crossing Straits Highway

Answered: 94 Skipped: 8



| ANSWER CHOICES | RESPONSES |
|----------------|-----------|
| Very Important | 79.79% 75 |
| Neutral        | 13.83% 13 |
| Not Important  | 6.38% 6   |
| <b>TOTAL</b>   | <b>94</b> |

| #  | OPTIONAL COMMENT  | DATE               |
|----|---|--------------------|
| 1  | Locate it near Cafe Noka  | 9/5/2021 10:17 AM  |
| 2  | I like the updated parking near the beach with a pedestrian walk. It may need a warning light that pedestrians can activate, flashing yellow and red, to increase safety.   | 9/4/2021 12:27 PM  |
| 3  | Our family walks a lot around town. Safety is important.  | 9/3/2021 5:06 PM   |
| 4  | Blinking light and slower speed limit   | 9/1/2021 12:48 PM  |
| 5  | Need one at Noka's ,& Breakers in addition to market  | 8/31/2021 9:54 PM  |
| 6  | There isn't enough traffic to warrant this issue.   | 8/31/2021 7:10 PM  |
| 7  | Already noticing some improvement with "temporary" crosswalk. A permanent marking and a yellow light would probably slow things down significantly. Better yet, the kind of light you can push to turn red.   | 8/31/2021 1:55 PM  |
| 8  | How many accidents have been reported and will it be used or ignored (ie. jaywalking)   | 8/31/2021 10:09 AM |
| 9  | The speed limit needs to be 25 mph from Breaker's to the other side of the pole barns north of Woodruff. Nobody goes 35 mph in town and even if they do the 35 mph zone starts too late to make crossing safe, with or without a designated cross-walk. | 8/31/2021 9:35 AM  |
| 10 | With all the delivery trucks coming and going from the Topinabee Market it is very unsafe.  | 8/31/2021 5:54 AM  |
| 11 | Don't need light but adequate signage and lower speed limit enforcement important between beach and market in particular  | 8/31/2021 12:27 AM |
| 12 | Traffic to fast and not yielding.   | 8/30/2021 10:09 PM |
| 13 | Not sure that we have a large quantity of people crossing 27--This would basically benefit one  | 8/30/2021 9:59 PM  |

business-the gas station. Love the food there. I get it before I go to the beach or after.

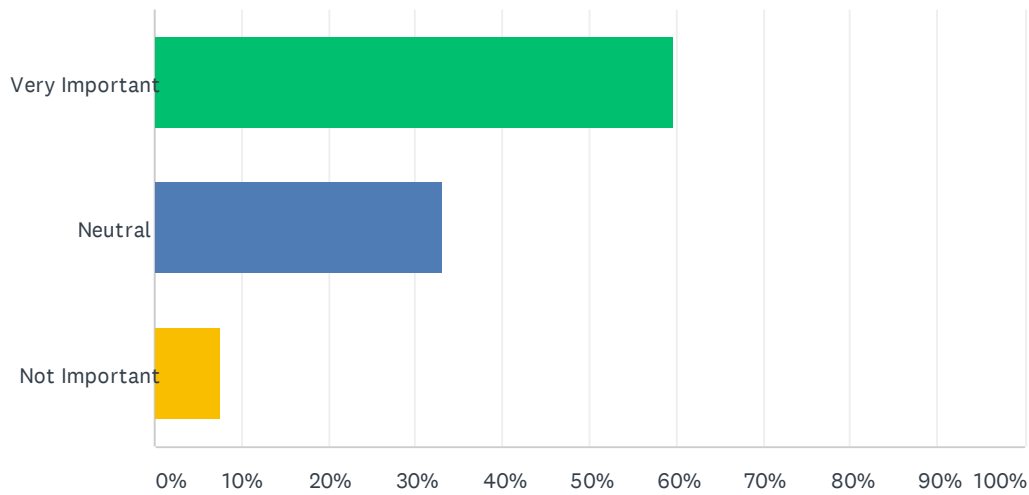
14

should be done sooner than later.

8/29/2021 11:19 AM

# Q6 Trail Enhancements

Answered: 94 Skipped: 8



| ANSWER CHOICES | RESPONSES |
|----------------|-----------|
| Very Important | 59.57% 56 |
| Neutral        | 32.98% 31 |
| Not Important  | 7.45% 7   |
| <b>TOTAL</b>   | <b>94</b> |

| #  | OPTIONAL COMMENT   | DATE               |
|----|--|--------------------|
| 1  | Existing trail is good   | 9/5/2021 10:17 AM  |
| 2  | I only use the trail occasionally and like the signs by the beach and bathrooms.   | 9/4/2021 12:27 PM  |
| 3  | Happy with the current trail.  | 9/1/2021 1:36 PM   |
| 4  | This would be better if you specified which trails   | 9/1/2021 8:52 AM   |
| 5  | Trail is just fine unless you can convince the DNR is should be blacktop instead of granite - which would be so much nicer for bike riding.  | 8/31/2021 1:55 PM  |
| 6  | Not necessarily enhancements, but maintenance would be nice. For instance, filling lunch the low, clay, muddy areas to the north, trim back the small trees and shrubbery growing close to the trail in both directions, spray for poison ivy, etc.                            | 8/31/2021 12:35 PM |
| 7  | Pretty nice now.   | 8/31/2021 10:09 AM |
| 8  | We already have plenty of trails -- railroad grade, dirt roads, seasonal two-tracks, paved roads. Creating some artificial trail is a waste of money.  | 8/31/2021 9:35 AM  |
| 9  | It would be awesome for the trail to be paved. Signs would be great along the way with mile markers.   | 8/31/2021 7:28 AM  |
| 10 | Adequate as stands. Need to maintain current signage and posts, especially at road crossings during summer to prevent vehicular traffic on trail. Do not want to see trail paved! Leave natural. Further township landscaping not needed - hard to maintain what already have. | 8/31/2021 12:27 AM |
| 11 | Poison ivy abatement Benches id for trees  | 8/30/2021 11:23 PM |
| 12 | Visuals, views and rest space.   | 8/30/2021 10:09 PM |



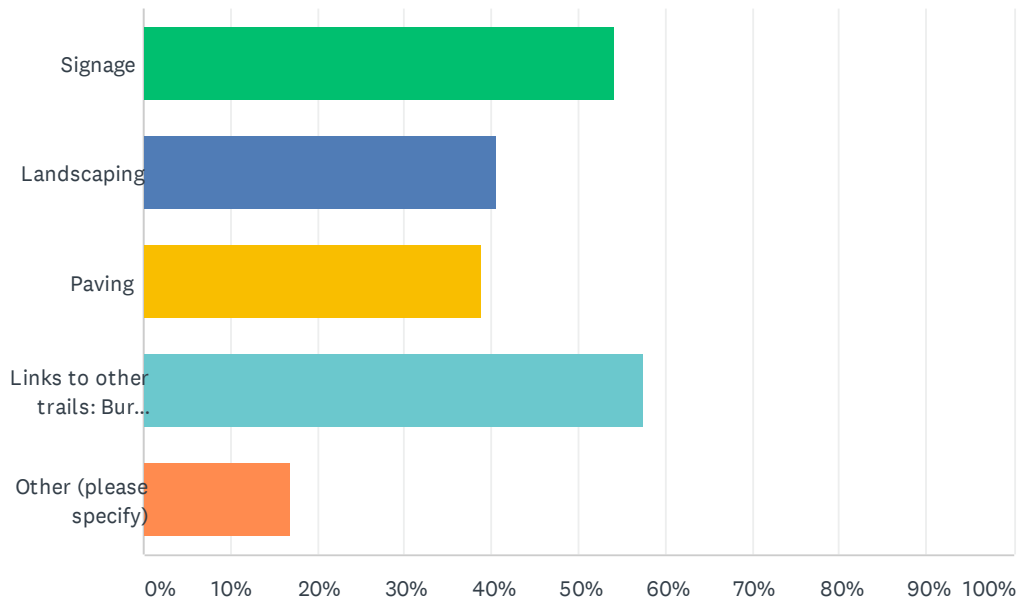
13 There is a beautiful rails to trails there already. That is multi jurisdiction plus the snowmobiles maintain.

---

8/30/2021 9:59 PM

## Q7 If you chose 'very important' to Q6, please let us know what type of enhancements you would like

Answered: 59 Skipped: 43



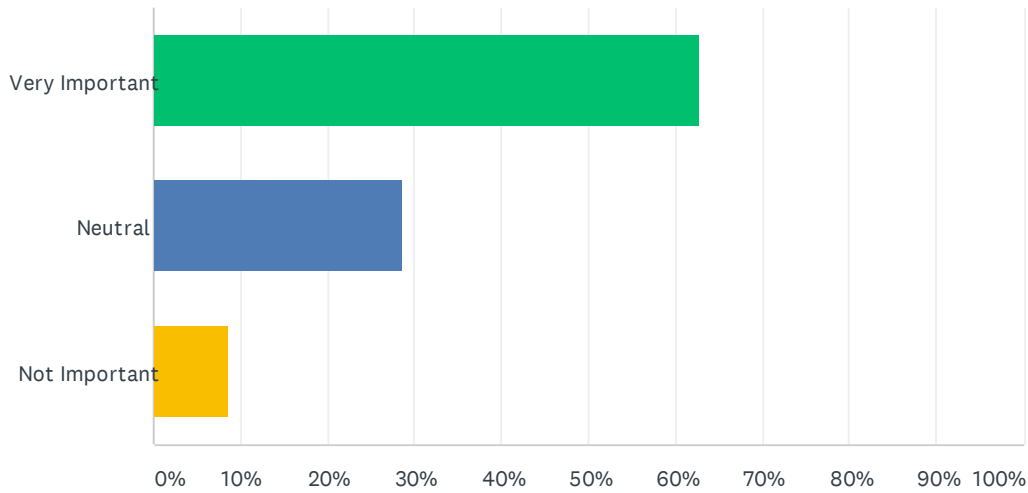
| ANSWER CHOICES                               | RESPONSES |
|--|-----------|
| Signage                                      | 54.24% 32 |
| Landscaping                                  | 40.68% 24 |
| Paving                                       | 38.98% 23 |
| Links to other trails: Burt Lake Trail, etc. | 57.63% 34 |
| Other (please specify)                       | 16.95% 10 |
| Total Respondents: 59                        |           |

| # | OTHER (PLEASE SPECIFY)  | DATE               |
|---|---|--------------------|
| 1 | Dog friendly supplies, signs  | 9/1/2021 8:52 AM   |
| 2 | Repair of surface. Low branches, poise ivy, water in ditches with algae, holes in surface, ridges from heavy vehicles and use in wet weather, people look for distance markers along the trail. Crossing traffic signs as warnings. Regulation of use/speed/electric bikes. Safety signs, wear helmets, pet clean up signs, etiquette . | 8/31/2021 6:02 PM  |
| 3 | Safety, building connections with other communities   | 8/31/2021 2:00 PM  |
| 4 | Don't get the interest in linkage to Burt Lake Trail - there aren't that many long distance bikers and they're not really the Township's responsibility. Plenty of other improvements to make.  | 8/31/2021 1:55 PM  |
| 5 | maintain and clear trail of fallen trees.   | 8/31/2021 12:06 PM |
| 6 | Dog waste receptacles at intervals if possible  | 8/31/2021 11:12 AM |
| 7 | Poison ivy control  | 8/31/2021 7:34 AM  |
| 8 | keeping bushes/trees trimmed so path is clear   | 8/31/2021 6:37 AM  |

|    |  |                    |
|----|--|--------------------|
| 9  | Maintain existing to a higher level                          | 8/31/2021 5:54 AM  |
| 10 | The Burt trail link is very beautiful and a great bike ride. | 8/30/2021 10:09 PM |

## Q8 Boat Launch

Answered: 94 Skipped: 8



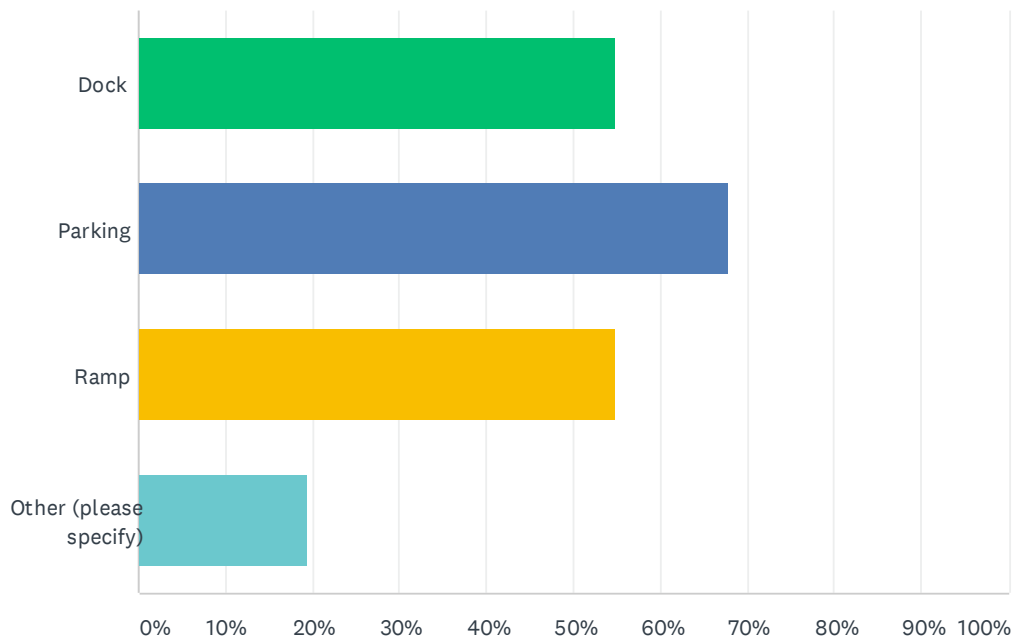
| ANSWER CHOICES | RESPONSES |
|----------------|-----------|
| Very Important | 62.77% 59 |
| Neutral        | 28.72% 27 |
| Not Important  | 8.51% 8   |
| <b>TOTAL</b>   | <b>94</b> |

| #  | OPTIONAL COMMENT  | DATE               |
|----|---|--------------------|
| 1  | I only use this occasionally and it is very helpful   | 9/4/2021 12:27 PM  |
| 2  | High use area. Need to keep it in good condition.   | 9/3/2021 5:06 PM   |
| 3  | Only if you can dedicate specific parking spots, not just on the side of the road.  | 9/2/2021 9:19 AM   |
| 4  | Better dock and deeper water to launch in.  | 9/1/2021 1:36 PM   |
| 5  | Kudos and congratulations to the board for seeking Improvement to the current launch and doing it correctly with the proper government agencies.  | 8/31/2021 9:54 PM  |
| 6  | Keep up the maintenance.  | 8/31/2021 7:10 PM  |
| 7  | Parking guidelines. Rules to rinse boats before entry and provision of water, hose, drainage.   | 8/31/2021 6:02 PM  |
| 8  | It would be nice if trash were picked up regularly. There is still a snow shovel and some old decking buried under the weeds from last year. Also a Dog Poop Station would be great, as many boaters let their dogs go to the grass the minute they land. That would require a trash basket that was REGULARLY emptied, however.  | 8/31/2021 1:55 PM  |
| 9  | Safe Parking. Residents cannot safely exit onto highway due to parked vehicles on side of road. Extremely dangerous.  | 8/31/2021 10:33 AM |
| 10 | Possibly off street parking?  | 8/31/2021 10:09 AM |
| 11 | Drop the speed limit on Straits Highway to 25 mph until you're past the pole barns and beyond the roadside boat launch parking. This area is VERY DANGEROUS because cars speed up to 55 mph after the post office, making crossing Straits Highway by the boat launch or parking a car and trailer very unsafe. We're very lucky nobody has been killed. There have been lots of close calls. | 8/31/2021 9:35 AM  |

|    |  |                   |
|----|--|-------------------|
| 12 | We have one down at Snyders  | 8/31/2021 8:35 AM |
| 13 | Important for those of us that don't own lake property & need to launch our boat | 8/31/2021 7:28 AM |
| 14 | Same as #7   | 8/31/2021 5:54 AM |

### Q9 If you chose 'very important' Q8, please let us know what type of enhancements you would like

Answered: 62 Skipped: 40



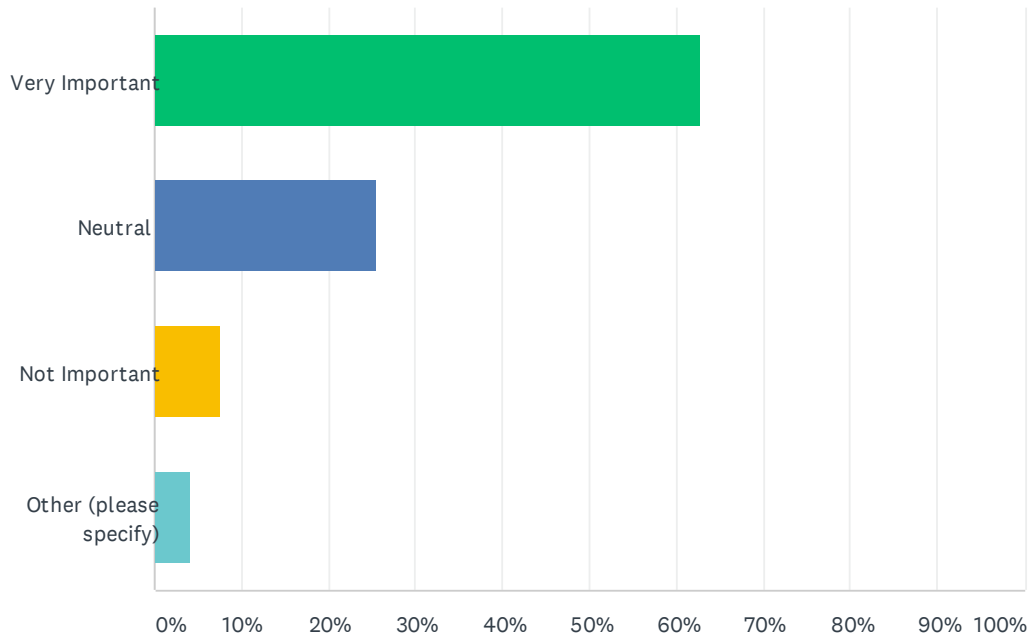
| ANSWER CHOICES         | RESPONSES |
|------------------------|-----------|
| Dock                   | 54.84% 34 |
| Parking                | 67.74% 42 |
| Ramp                   | 54.84% 34 |
| Other (please specify) | 19.35% 12 |
| Total Respondents: 62  |           |

| # | OTHER (PLEASE SPECIFY)  | DATE               |
|---|---|--------------------|
| 1 | upkeep  | 9/4/2021 12:27 PM  |
| 2 | CD TV   | 9/1/2021 4:08 PM   |
| 3 | Any chance of buying the property across from the launch and converting it to a parking lot   | 8/31/2021 9:54 PM  |
| 4 | Extend the dock by another 10 feet over what is there now.  | 8/31/2021 7:10 PM  |
| 5 | Dock posts to grab. Water depth sign. Yearly correction of erosion and ice damage   | 8/31/2021 6:02 PM  |
| 6 | See above. Not sure what the solution to the sand problem is, other than a whole new ramp. Check with DNR as to why they didn't mimic other ramps when it was built a few years ago.  | 8/31/2021 1:55 PM  |
| 7 | Too much sand.  | 8/31/2021 12:35 PM |
| 8 | Drop the speed limit on Straits Highway to 25 mph until you're past the pole barns and beyond the roadside boat launch parking. This area is VERY DANGEROUS because cars speed up to 55 mph after the post office, making crossing Straits Highway by the boat launch or parking a car and trailer very unsafe. We're very lucky nobody has been killed. There have been lots of close calls. | 8/31/2021 9:35 AM  |

|    |  |                    |
|----|--|--------------------|
| 9  | signs letting people know where to park and where NOT to park  | 8/31/2021 7:59 AM  |
| 10 | Clear identification for the boat do k, swim area and swim dock for boats entering the dock area   | 8/30/2021 11:17 PM |
| 11 | It would be nice if we didn't have so many trucks/trailers having to park on the roadside. Sometimes presents itself as a safety hazard. | 8/29/2021 11:19 AM |
| 12 | Safety accessibility   | 8/28/2021 11:20 AM |

## Q10 Old Schoolhouse Park

Answered: 94 Skipped: 8



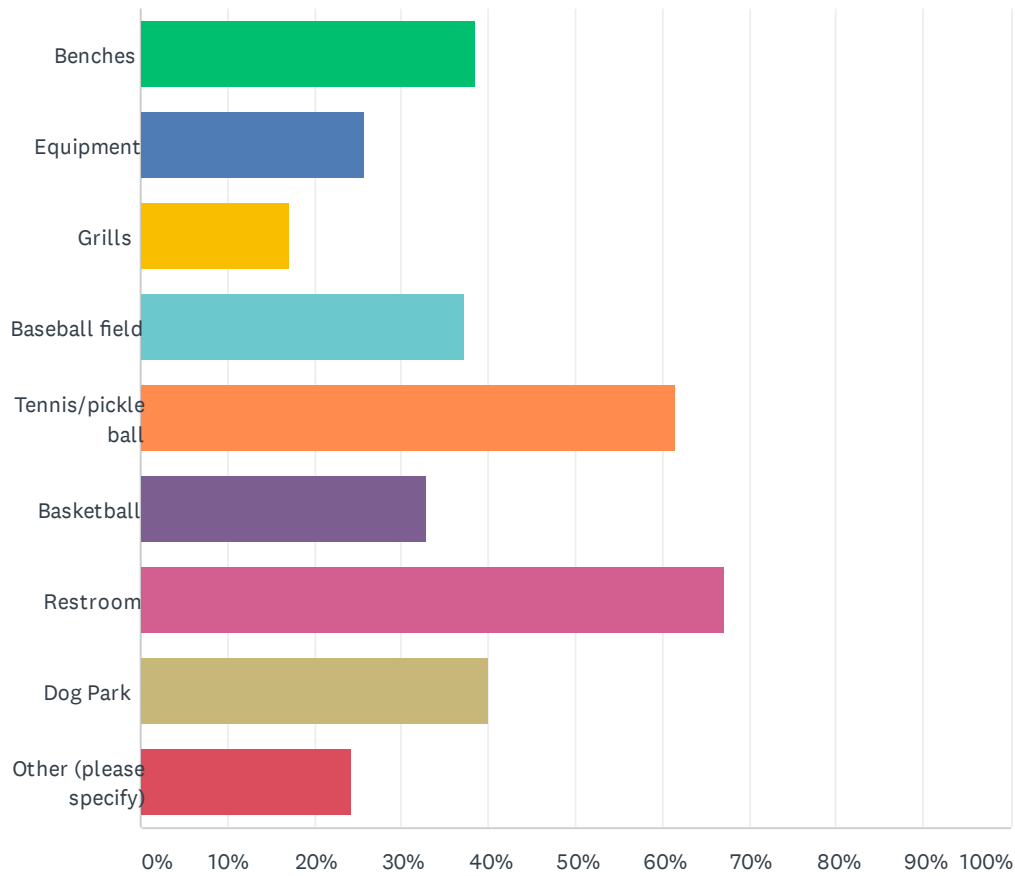
| ANSWER CHOICES         | RESPONSES |
|------------------------|-----------|
| Very Important         | 62.77% 59 |
| Neutral                | 25.53% 24 |
| Not Important          | 7.45% 7   |
| Other (please specify) | 4.26% 4   |
| <b>TOTAL</b>           | <b>94</b> |

| # | OTHER (PLEASE SPECIFY)   | DATE               |
|---|--|--------------------|
| 1 | It's a shame to let it deteriorate after so much was spent on it. Develop with adjacent park enhancements. | 8/31/2021 6:02 PM  |
| 2 | Utilize space.   | 8/31/2021 9:02 AM  |
| 3 | Playground, picnic area, show outdoor movies   | 8/30/2021 11:23 PM |
| 4 | Could be a nice park with firehouse.   | 8/30/2021 10:09 PM |



### Q11 If you chose 'very important' Q10, please let us know what type of enhancements you would like

Answered: 70 Skipped: 32



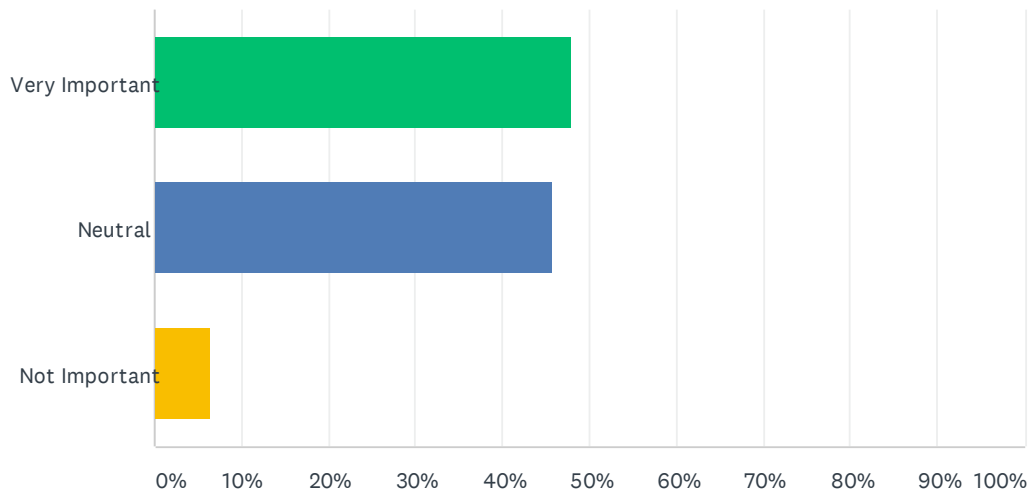
| ANSWER CHOICES         | RESPONSES |
|------------------------|-----------|
| Benches                | 38.57% 27 |
| Equipment              | 25.71% 18 |
| Grills                 | 17.14% 12 |
| Baseball field         | 37.14% 26 |
| Tennis/pickle ball     | 61.43% 43 |
| Basketball             | 32.86% 23 |
| Restroom               | 67.14% 47 |
| Dog Park               | 40.00% 28 |
| Other (please specify) | 24.29% 17 |
| Total Respondents: 70  |           |

| # | OTHER (PLEASE SPECIFY) | DATE |
|---|------------------------|------|
|---|------------------------|------|

|    |  |                    |
|----|--|--------------------|
| 1  | Lights   | 9/2/2021 5:54 PM   |
| 2  | Sell the schoolhouse, get rid of it and add nice bathrooms. Consider renovating the playground with a community Kaboom playground build.   | 8/31/2021 9:54 PM  |
| 3  | Skateboarding area. Trail for children . Nature Trail for children's activities.   | 8/31/2021 6:02 PM  |
| 4  | Enclose pickleball court on dog park side! Repaint lines on pickleball court!  | 8/31/2021 2:00 PM  |
| 5  | For any of the above, turf needs to be improved.   | 8/31/2021 1:55 PM  |
| 6  | would like to use for golf practice, current signage prohibits   | 8/31/2021 12:06 PM |
| 7  | Clean, mowed, safe play equipment  | 8/31/2021 10:33 AM |
| 8  | We don't need another indoor restroom that may or may not be properly cleaned and maintained like the beach restroom. We do, however, need proper maintenance on the baseball field - it's a shame the condition is so bad that area baseball and softball teams can no longer use it. We need improved tennis and basketball facilities. Maybe some sort of modern technology court besides concrete. Something that is durable but safer if kids fall. We also need security cameras to monitor the park as well as a regular police patrol. People drink and do drugs in the park. Like the Boy Scout boat launch, why not have some rustic camping spots at the park that are seasonal? We could employ a warden who collects fees and tis could generate some money for the township. | 8/31/2021 9:35 AM  |
| 9  | Old School house....make a museum or a meeting space.  | 8/31/2021 8:47 AM  |
| 10 | Better maintenance and upkeep of the park areas. Most park areas look neglected.   | 8/31/2021 8:16 AM  |
| 11 | Play structure area  | 8/31/2021 7:34 AM  |
| 12 | Transform schoolhouse to community center for rentals and social use.  | 8/31/2021 7:27 AM  |
| 13 | Again maintain what is already there   | 8/31/2021 5:54 AM  |
| 14 | Ongoing repair and maintenance of what currently exists. Any consideration of additional large enhancements should be based on township's demonstrated need and cost use analysis, with public input and vote on use of taxpayer or grant dollars.   | 8/31/2021 12:27 AM |
| 15 | Why is this specific to Topinabee. I'd like to see pickle ball on the east side too. Equity. But pickle ball would be great. We don't have dog parks in the area either.   | 8/30/2021 9:59 PM  |
| 16 | It would be nice if this were a community center where more activities can take place. Like those listed in #12 below. Keep the township hall as a municipal building, use the space vacated by the fire department when they move into their own building for maintenance equipment. Extra floor space in hall area for better offices and additional filing area.  | 8/29/2021 11:19 AM |
| 17 | I hope that the landscaping around the area is well maintained and that it is kept neat and clean.   | 8/29/2021 9:38 AM  |

## Q12 Outdoor Community Functions

Answered: 94 Skipped: 8



| ANSWER CHOICES | RESPONSES |           |
|----------------|-----------|-----------|
| Very Important | 47.87%    | 45        |
| Neutral        | 45.74%    | 43        |
| Not Important  | 6.38%     | 6         |
| <b>TOTAL</b>   |           | <b>94</b> |

| #  | OPTIONAL COMMENT   | DATE               |
|----|--|--------------------|
| 1  | I have attended some functions. if there were some musical events I might attend. I like food trucks.  | 9/4/2021 12:27 PM  |
| 2  | Really enjoy the BBQ chicken dinners.  | 9/3/2021 5:06 PM   |
| 3  | I am assuming you truly do mean "community" and not a tourism focus.   | 9/2/2021 11:13 AM  |
| 4  | Bring back sporting events to old schoolhouse Park, like fireman vs. baseball, etc   | 8/31/2021 9:54 PM  |
| 5  | Vintage baseball games, musician the park, movies in the park. Art shows, farmers markets at least seasonally . Halloween pumpkin patch.   | 8/31/2021 6:02 PM  |
| 6  | Farmers market weekly, food truck couple of times in coordination with events!   | 8/31/2021 2:00 PM  |
| 7  | Sorry the Firefighter's BBQ has become a drive-through as that was the only real community gathering all summer. Some other activities like summer outdoor movies or concerts would be wonderful.  | 8/31/2021 1:55 PM  |
| 8  | My reply is actually somewhat important. I think that a few events would be great, to build community spirit.  | 8/31/2021 11:12 AM |
| 9  | Farmers market, art festival, small music concerts   | 8/31/2021 9:02 AM  |
| 10 | Aside from Topinabee Fire Dept BBQ, which is great for community fundraising etc. Smaller population in winter months may not justify large community outdoor events. Summer already busy enough with vacationers - and calenders tend to be busy enough with family and friends visiting. | 8/31/2021 12:27 AM |
| 11 | Ice cream socials Tennis Badminton Outdoor skateboarding park  | 8/30/2021 11:23 PM |

12

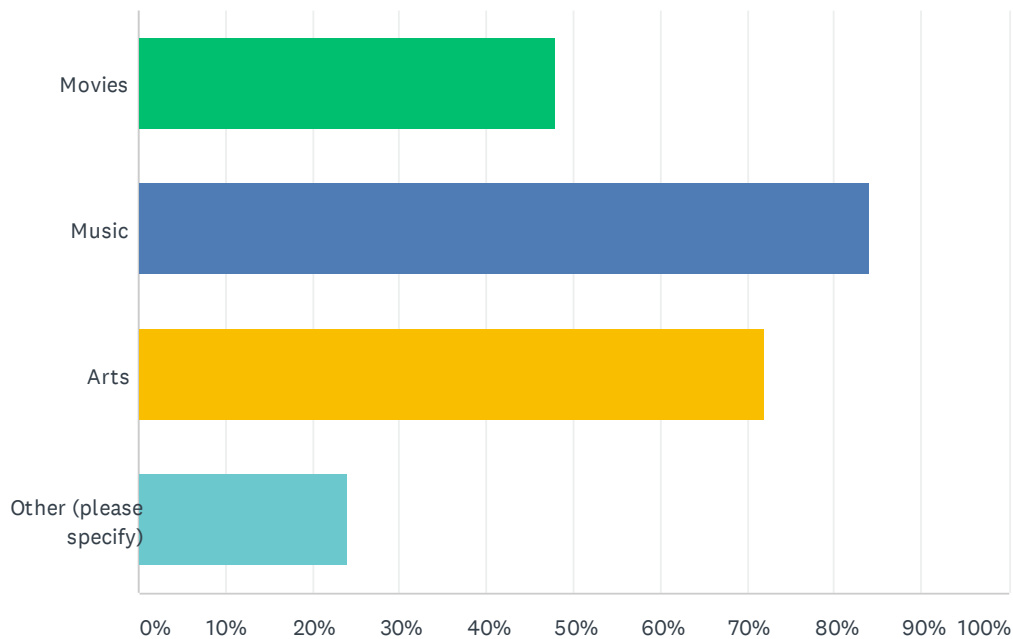
There are already existing pavilions, that honestly , I rarely see used.

8/30/2021 9:59 PM

---

### Q13 If you chose 'very important' Q12, please let us know what type of enhancements you would like

Answered: 50 Skipped: 52



| ANSWER CHOICES         | RESPONSES |
|------------------------|-----------|
| Movies                 | 48.00% 24 |
| Music                  | 84.00% 42 |
| Arts                   | 72.00% 36 |
| Other (please specify) | 24.00% 12 |
| Total Respondents: 50  |           |

| #  | OTHER (PLEASE SPECIFY)   | DATE               |
|----|--|--------------------|
| 1  | Don't forget winter events, caroling, tree decorating, singing, bonfire.   | 8/31/2021 9:54 PM  |
| 2  | See above.   | 8/31/2021 6:02 PM  |
| 3  | Educational boating classes, sailing classes, kayaking classes demonstrations  | 8/31/2021 2:00 PM  |
| 4  | Would like to see the Township parcel across from Noka used for some of these. See drawings (must be somewhere) previously submitted by guy from ABC Rustics (name??).             | 8/31/2021 1:55 PM  |
| 5  | maybe a small community festival   | 8/31/2021 12:06 PM |
| 6  | Flea market/ farmers market on Saturdays.  | 8/31/2021 7:27 AM  |
| 7  | Activities for kids such as ,sports arts and crafts community ball games such as community games between townships or fire departments. Good nature movies relevant to the region. | 8/30/2021 11:17 PM |
| 8  | I'd love art shows, music, fresh markets and outdoor movie night at the library park.  | 8/30/2021 10:43 PM |
| 9  | Local bike rides.  | 8/30/2021 10:09 PM |
| 10 | I don't think grants need to cover this from a township perspective—community groups already   | 8/30/2021 9:59 PM  |

exist with these missions that could be patterned with—allow the space to be used, they bring their events. The Indian River Chamber and the Tourism council also put on events that cover the AREA. Invite them.

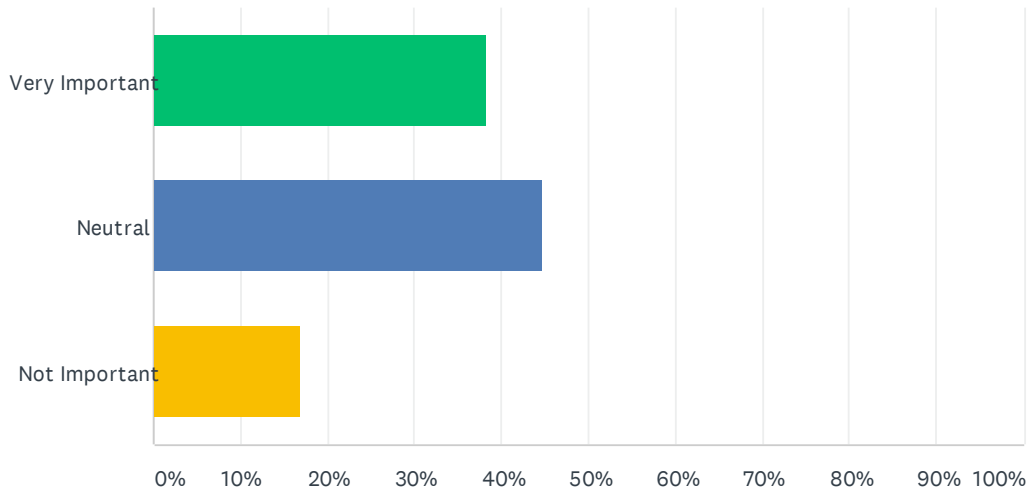
---

|    |  |                    |
|----|--|--------------------|
| 11 | Depending on size of activity more use of the pavilion would be nice like a farmers market, local craft sales or a rummage sale day. | 8/29/2021 11:19 AM |
| 12 | Farmer's Market  | 8/28/2021 11:20 AM |

---

## Q14 New Parks/Rest areas along the Trail

Answered: 94 Skipped: 8



| ANSWER CHOICES | RESPONSES |
|----------------|-----------|
| Very Important | 38.30% 36 |
| Neutral        | 44.68% 42 |
| Not Important  | 17.02% 16 |
| <b>TOTAL</b>   | <b>94</b> |

| #  | OPTIONAL COMMENT  | DATE               |
|----|---|--------------------|
| 1  | Occasional benches  | 9/1/2021 11:33 AM  |
| 2  | Ad Lake access next to Scott Wright's house for snowmobilers. Add benches to the north central trail near Breakers and Nokas  | 8/31/2021 9:54 PM  |
| 3  | Set deadlines for each completion and demonstrate progress. This was on suggestion/ agendas for township for ar least ten years.  | 8/31/2021 6:02 PM  |
| 4  | Add tool rack for bikes and Snowmobiles,  | 8/31/2021 2:00 PM  |
| 5  | Not sure where this would be. Seems sufficient now. And you want to drive trail traffic to town anyway.   | 8/31/2021 1:55 PM  |
| 6  | There was nowhere to address this, but the public boat dock needs signage denoting it as such. Too many boats drive into the swim area to park at the dock to use the restroom or run to the store/gas station. We see it at lease weekly, sometimes multiple times a week.   | 8/31/2021 12:35 PM |
| 7  | Prefer to start with better maintenance to the township. How could we justify adding on when we are not taking care or making the most of what is already in place  | 8/31/2021 8:16 AM  |
| 8  | From a west mullett perspective, like it as is. Enough developed areas in northern Michigan area already for people to access along mullett lake, including Topinabee. Like it a bit "rural". Come up here to enjoy nature and get a break from city living, traffic congestion, etc. Let's properly maintain existing public and park areas rather than take on more. Part of quaint charm of Topinabee is it's history and that it's just not another paved, "citized" resort town. | 8/31/2021 12:27 AM |
| 9  | Rest areas are wonderful along the trail, it gives people a chance to rest and maybe walk around our little town.   | 8/30/2021 10:43 PM |
| 10 | Gateway park could be developed.  | 8/30/2021 10:09 PM |

---

|    |  |                   |
|----|--|-------------------|
| 11 | There is an existing restroom. The expense of additional—only benefits a small population. There is a trail restroom in Indian River and one in Topinabee—where else is a restroom needed? | 8/30/2021 9:59 PM |
|----|--|-------------------|

---